

A47 Wansford to Sutton Dualling

Scheme Number: TR010039

Volume 9 **9.12 Traffic Sign Layout Plans**

The Infrastructure Planning (Examination Procedure) Rules 2010
Rule 8(1)(c)

Planning Act 2008

February 2022

Deadline 2

Infrastructure Planning

Planning Act 2008

The Infrastructure Planning (Examination Procedure) Rules 2010

A47 Wansford to Sutton Development Consent Order 202[x]

9.12 Traffic Sign Layout Plans

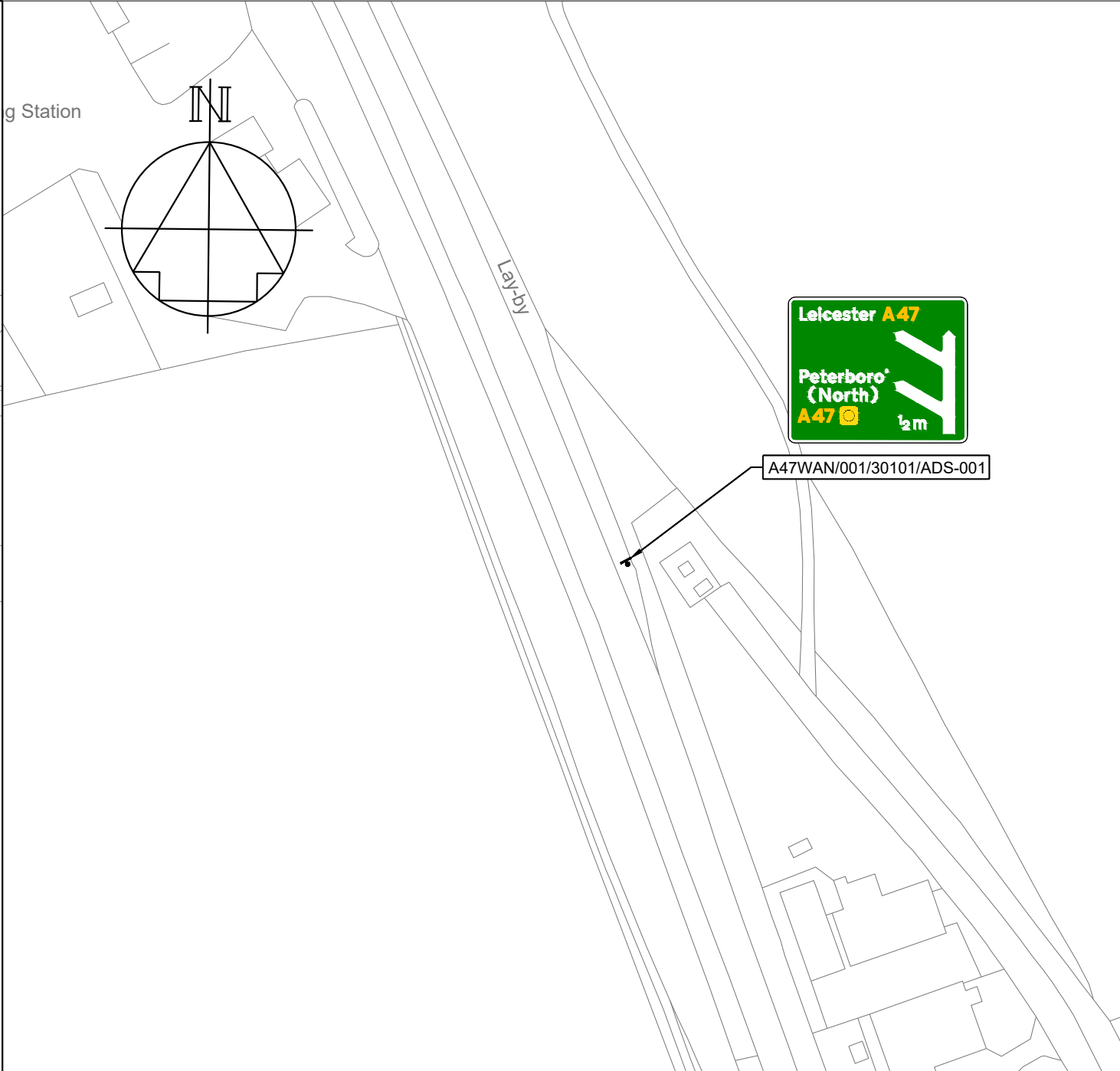
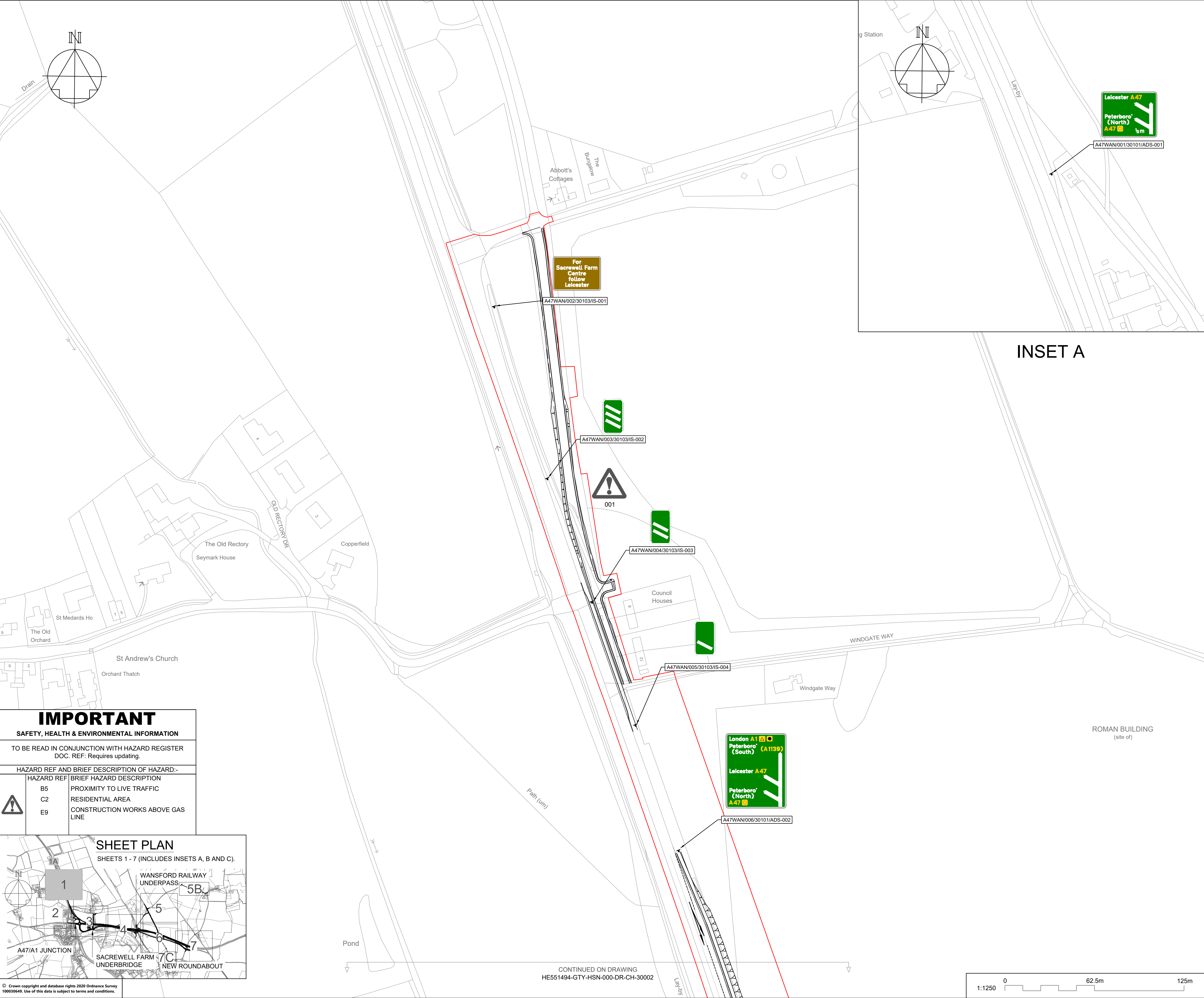
| | |
|-----------------------------------------------|-----------------------------------------------------------|
| Rule Number: | Rule 8(1)(c) |
| Planning Inspectorate Scheme Reference | TR010039 |
| Application Document Reference | TR010039/EXAM/9.12 |
| BIM Document Reference | PCF Stage 4 |
| Author: | A47 Wansford to Sutton Project Team, National Highways |

| Version | Date | Status of Version |
|----------------|---------------|--------------------------|
| Rev 0 | February 2022 | Deadline 2 |

SCHEDULE OF PLANS INCLUDED IN THIS APPLICATION DOCUMENT

| Drawing Title | DCO Document Number | Drawing Number | Revision |
|-------------------------------------------|----------------------------------|------------------------------------------|----------|
| Traffic Signs Layout Plans – Sheet 1 of 7 | TR010039/EXAM/9.12/1of7 Rev 1 | HE551494-GTY- HSN-000-DR-CH- 30001 | C01 |
| Traffic Signs Layout Plans – Sheet 1 of 7 | TR010039/EXAM/9.12/2of7 Rev 1 | HE551494-GTY- HSN-000-DR-CH- 30002 | C01 |
| Traffic Signs Layout Plans – Sheet 1 of 7 | TR010039/EXAM/9.12/3of7 Rev 1 | HE551494-GTY- HSN-000-DR-CH- 30003 | C01 |
| Traffic Signs Layout Plans – Sheet 1 of 7 | TR010039/EXAM/9.12/4of7 Rev 1 | HE551494-GTY- HSN-000-DR-CH- 30004 | C01 |
| Traffic Signs Layout Plans – Sheet 1 of 7 | TR010039/EXAM/9.12/5of7 Rev 1 | HE551494-GTY- HSN-000-DR-CH- 30005 | C01 |
| Traffic Signs Layout Plans – Sheet 1 of 7 | TR010039/EXAM/9.12/6of7 Rev 1 | HE551494-GTY- HSN-000-DR-CH- 30006 | C01 |
| Traffic Signs Layout Plans – Sheet 1 of 7 | TR010039/EXAM/9.12/7of7 Rev 1 | HE551494-GTY- HSN-000-DR-CH- 30007 | C01 |

This drawing should not be relied on or used in circumstances other than those for which it was originally prepared and for which Sweco UK Ltd was commissioned. Sweco UK Ltd accepts no responsibility for this drawing to any party other than the person by whom it was commissioned. This drawing has been prepared on behalf of Galliford Try by Sweco UK Ltd for the titled project or named part thereof and should not be relied upon or used for any other project without an independent check being carried out as to its suitability and prior written authority of Galliford Try being obtained. Sweco UK Ltd accepts no responsibility or liability for the consequences of this drawing being used for a purpose other than the purposes for which it was commissioned. Any person using or relying on this drawing for such other purpose agrees, and will by such use or reliance be taken to confirm his/her agreement, to indemnify Sweco UK Ltd for all loss or damage resulting therefrom.



INSET A

- NOTES**
- THIS DRAWING SHALL BE USED FOR THE PURPOSE SHOWN IN THE TITLE BOX ONLY.
 - ALL DIMENSIONS ARE IN METRES UNLESS STATED OTHERWISE.
 - DO NOT SCALE FROM THIS DRAWING.

KEY TO SYMBOLS

- PROPOSED DCO SITE BOUNDARY
- PROPOSED SIGN LOCATION
- PROPOSED HAZARD MARKER POST LOCATION
- TRAFFIC SIGN LOCATION REFERENCE
- DRAWING REF. CONTAINING SIGN FACE DETAIL
- SCHEME REF.
- SIGN FACE REF.
- SPECIFIC SIGN REF.

| | | | | | |
|-----|----------|---------------|-----|------|------|
| | | | | | |
| | | | | | |
| | | | | | |
| | | | | | |
| | | | | | |
| | | | | | |
| | | | | | |
| | | | | | |
| | | | | | |
| | | | | | |
| P01 | 28/05/21 | SGAR 3 ISSUE | SOL | JLas | SCM |
| C01 | 28/05/21 | SGAR 3 ISSUE | SOL | JLas | SCM |
| REV | DATE | REVISION NOTE | ORG | CHKD | APPD |

DESIGNER



CONTRACTOR



CLIENT



PROJECT TITLE

A47 WANSFORD TO SUTTON DUALLING

PROJECT STAGE

PCF STAGE 3

DRAWING TITLE

TRAFFIC SIGNS
LAYOUT PLAN
SHEET 1 OF 7

SUITABILITY

AUTHORISED AS STAGE 3 COMPLETED

SHEET SIZE

A1

SCALE

1:1250

STATUS

A3

REVISION

C01

DRAWING NUMBER

HE551494-GTY-HSN-000-DR-CH-30001

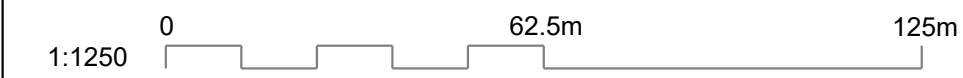
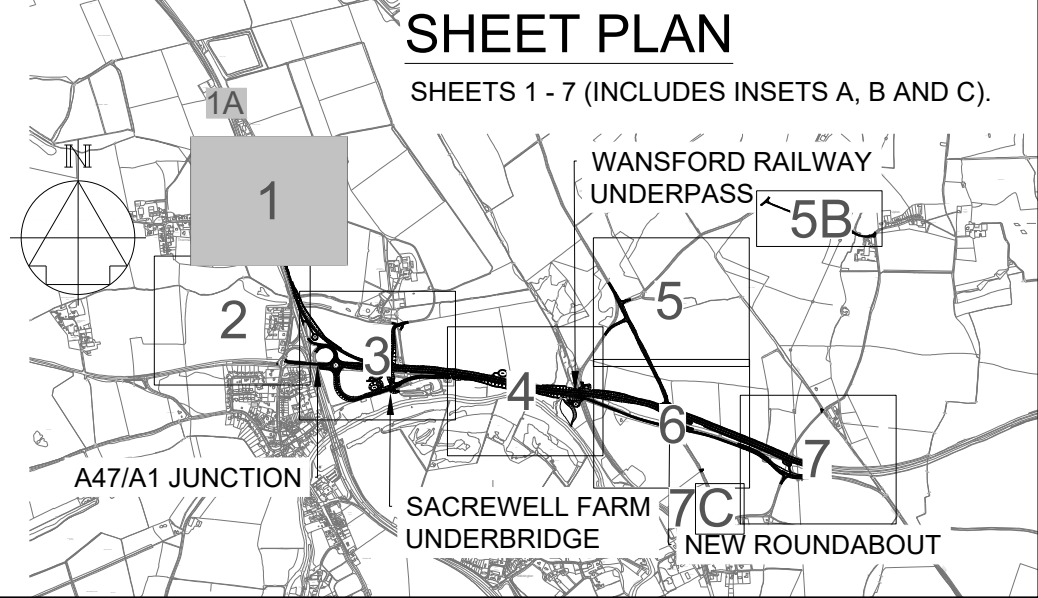
IMPORTANT

SAFETY, HEALTH & ENVIRONMENTAL INFORMATION

TO BE READ IN CONJUNCTION WITH HAZARD REGISTER
DOC. REF: Requires updating.

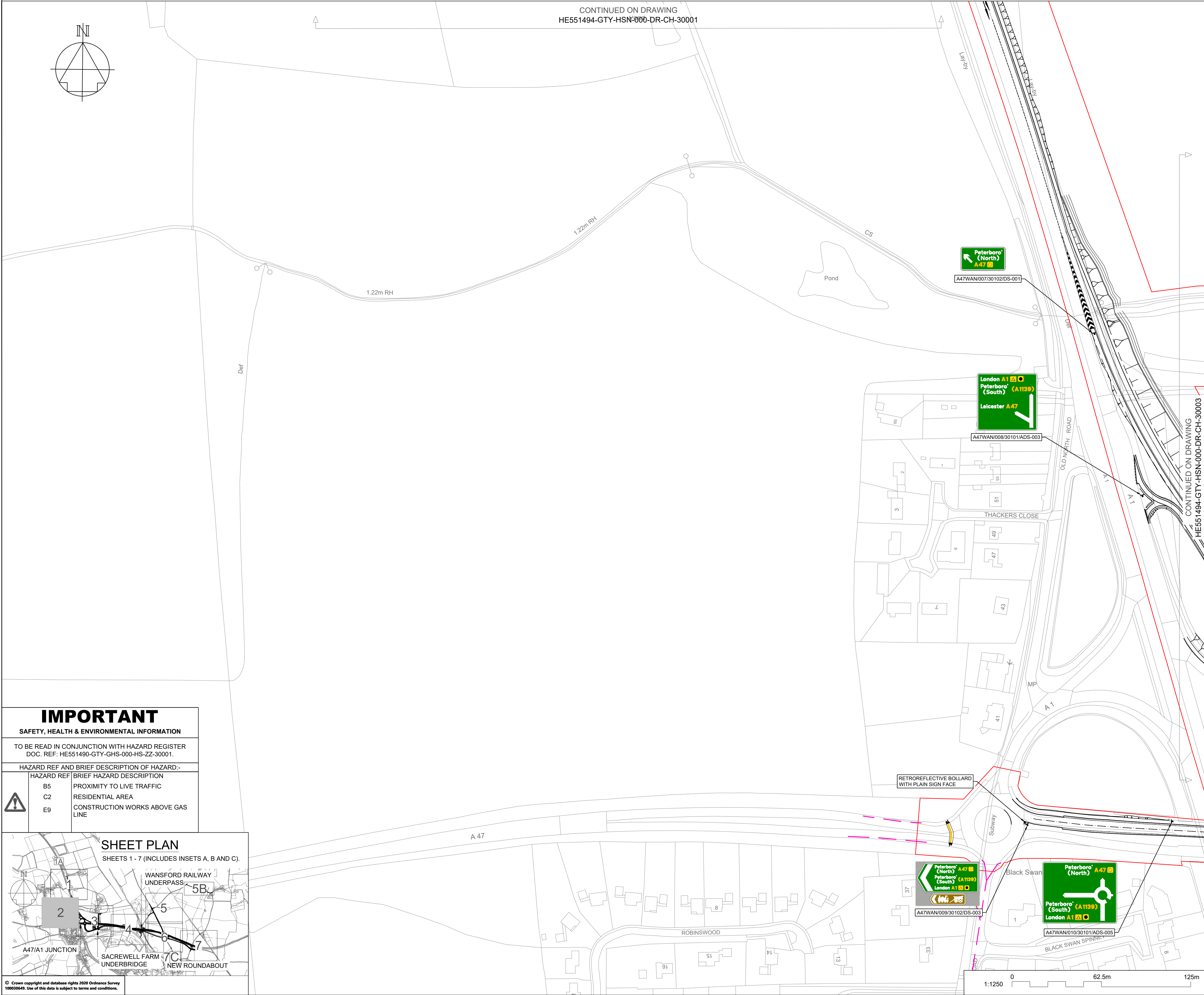
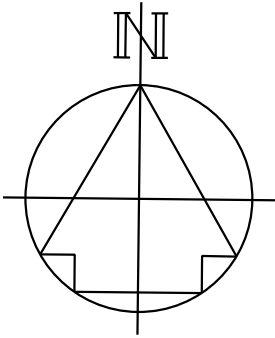
HAZARD REF AND BRIEF DESCRIPTION OF HAZARD:-

| HAZARD REF | BRIEF HAZARD DESCRIPTION |
|------------|-----------------------------------|
| B5 | PROXIMITY TO LIVE TRAFFIC |
| C2 | RESIDENTIAL AREA |
| E9 | CONSTRUCTION WORKS ABOVE GAS LINE |



This drawing should not be relied on or used in circumstances other than those for which it was originally prepared and for which Sweco UK Ltd was commissioned. Sweco UK Ltd accepts no responsibility for this drawing to any party other than the person by whom it was commissioned. This drawing has been prepared on behalf of Galliford Try by Sweco UK Ltd for the titled project or named part thereof and should not be relied upon or used for any other project without an independent check being carried out as to its suitability and prior written authority of Galliford Try being obtained. Sweco UK Ltd accepts no responsibility or liability for the consequences of this drawing being used for a purpose other than the purposes for which it was commissioned. Any person using or relying on this drawing for such other purpose agrees, and will by such use or reliance be taken to confirm his/her agreement, to indemnify Sweco UK Ltd for all loss or damage resulting therefrom.

CONTINUED ON DRAWING
HE551494-GTY-HSN-000-DR-CH-30001



- NOTES**
- THIS DRAWING SHALL BE USED FOR THE PURPOSE SHOWN IN THE TITLE BOX ONLY.
 - ALL DIMENSIONS ARE IN METRES UNLESS STATED OTHERWISE.
 - DO NOT SCALE FROM THIS DRAWING.

KEY TO SYMBOLS

PROPOSED DCO SITE BOUNDARY

PROPOSED SIGN LOCATION

PROPOSED HAZARD MARKER POST LOCATION

TRAFFIC SIGN LOCATION REFERENCE
DRAWING REF. CONTAINING
SIGN FACE DETAIL

SCHEME REF.
[A47WAN/0XX/301XX/ADS-00X]
SIGN FACE REF.
SPECIFIC SIGN REF.

| | | | | | |
|-----|----------|---------------|-----|------|------|
| | | | | | |
| | | | | | |
| | | | | | |
| | | | | | |
| | | | | | |
| | | | | | |
| | | | | | |
| | | | | | |
| | | | | | |
| | | | | | |
| P01 | 28/05/21 | SGAR 3 ISSUE | SOL | JLas | SCM |
| C01 | 28/05/21 | SGAR 3 ISSUE | SOL | JLas | SCM |
| REV | DATE | REVISION NOTE | ORG | CHKD | APPD |

DESIGNER

SWECO

CONTRACTOR

GallifordTry

CLIENT

**highways
england**

PROJECT TITLE

A47 WANSFORD TO SUTTON DUALLING

PROJECT STAGE

PCF STAGE 3

DRAWING TITLE

**TRAFFIC SIGNS
LAYOUT PLAN
SHEET 2 OF 7**

SUITABILITY

AUTHORISED AS STAGE 3 COMPLETED

| | | | |
|------------|--------|--------|----------|
| SHEET SIZE | SCALE | STATUS | REVISION |
| A1 | 1:1250 | A3 | C01 |

DRAWING NUMBER

HE551494-GTY-HSN-000-DR-CH-30002

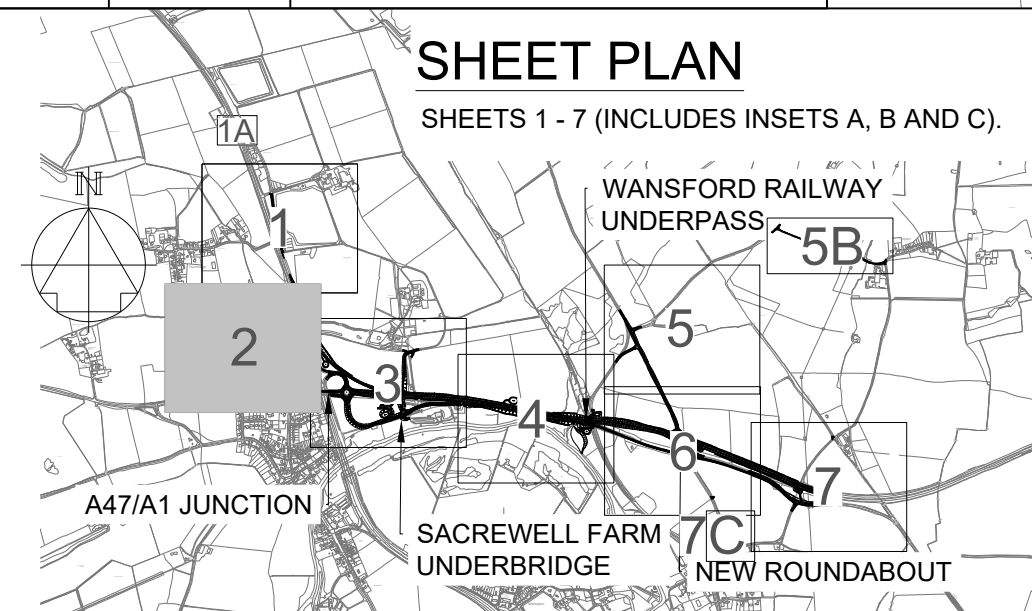
IMPORTANT

SAFETY, HEALTH & ENVIRONMENTAL INFORMATION

TO BE READ IN CONJUNCTION WITH HAZARD REGISTER
DOC. REF: HE551490-GTY-GHS-000-HS-ZZ-30001.

HAZARD REF AND BRIEF DESCRIPTION OF HAZARD:-

| HAZARD REF | BRIEF HAZARD DESCRIPTION |
|------------|-----------------------------------|
| B5 | PROXIMITY TO LIVE TRAFFIC |
| C2 | RESIDENTIAL AREA |
| E9 | CONSTRUCTION WORKS ABOVE GAS LINE |



This drawing should not be relied on or used in circumstances other than those for which it was originally prepared and for which Sweco UK Ltd was commissioned. Sweco UK Ltd accepts no responsibility for this drawing to any party other than the person by whom it was commissioned. This drawing has been prepared on behalf of Galliford Try by Sweco UK Ltd for the titled project or named part thereof and should not be relied upon or used for any other project without an independent check being carried out as to its suitability and prior written authority of Galliford Try being obtained. Sweco UK Ltd accepts no responsibility or liability for the consequences of this drawing being used for a purpose other than for which it was commissioned. Any person using or relying on this drawing for such other purpose agrees, and will by such use or reliance be taken to confirm his/her agreement, to indemnify Sweco UK Ltd for all loss or damage resulting therefrom.

CONTINUED ON DRAWING
HE551494-GTY-HSN-000-DR-CH-30002

| | |
|--|--------------------------------------------------------------------------------------------------------------------------------------------------------------------------------------------------------------------------------------------|
| | NOTES |
| | <ol style="list-style-type: none"> 1. THIS DRAWING SHALL BE USED FOR THE PURPOSE SHOWN IN THE TITLE BOX ONLY. 2. ALL DIMENSIONS ARE IN METRES UNLESS STATED OTHERWISE. 3. DO NOT SCALE FROM THIS DRAWING. |

| KEY TO SYMBOLS | |
|----------------|--|
|----------------|--|

PROPOSED DCO SITE BOUNDARY

 / PROPOSED SIGN LOCATION

 PROPOSED HAZARD MARKER POST LOCATION

| TRAFFIC SIGN LOCATION REFERENCE | |
|---------------------------------|---------------------------------------------|
| | DRAWING REF. CONTAINING SIGN FACE DETAIL |
| 1 | |
| 2 | |
| 3 | |
| 4 | |
| 5 | |
| 6 | |
| 7 | |
| 8 | |
| 9 | |
| 10 | |
| 11 | |
| 12 | |
| 13 | |
| 14 | |
| 15 | |
| 16 | |
| 17 | |
| 18 | |
| 19 | |
| 20 | |
| 21 | |
| 22 | |
| 23 | |
| 24 | |
| 25 | |
| 26 | |
| 27 | |
| 28 | |
| 29 | |
| 30 | |
| 31 | |
| 32 | |
| 33 | |
| 34 | |
| 35 | |
| 36 | |
| 37 | |
| 38 | |
| 39 | |
| 40 | |
| 41 | |
| 42 | |
| 43 | |
| 44 | |
| 45 | |
| 46 | |
| 47 | |
| 48 | |
| 49 | |
| 50 | |
| 51 | |
| 52 | |
| 53 | |
| 54 | |
| 55 | |
| 56 | |
| 57 | |
| 58 | |
| 59 | |
| 60 | |
| 61 | |
| 62 | |
| 63 | |
| 64 | |
| 65 | |
| 66 | |
| 67 | |
| 68 | |
| 69 | |
| 70 | |
| 71 | |
| 72 | |
| 73 | |
| 74 | |
| 75 | |
| 76 | |
| 77 | |
| 78 | |
| 79 | |
| 80 | |
| 81 | |
| 82 | |
| 83 | |
| 84 | |
| 85 | |
| 86 | |
| 87 | |
| 88 | |
| 89 | |
| 90 | |
| 91 | |
| 92 | |
| 93 | |
| 94 | |
| 95 | |
| 96 | |
| 97 | |
| 98 | |
| 99 | |
| 100 | |

SCHEME REF.

A47WAN/0XX/301XX/ADS-00X

SIGN FACE REF.

SPECIFIC SIGN REF.

| | | | | | |
|-----|----------|---------------|-----|------|------|
| | | | | | |
| | | | | | |
| | | | | | |
| | | | | | |
| | | | | | |
| | | | | | |
| | | | | | |
| P01 | 28/05/21 | SGAR 3 ISSUE | SOL | JLas | SCM |
| O01 | 28/05/21 | SGAR 3 ISSUE | SOL | JLas | SCM |
| REV | DATE | REVISION NOTE | ORG | CHKD | APPD |

DESIGNER

| | |
|------------|--|
| CONTRACTOR | |
|------------|--|

CLIENT

| |
|---------------|
| PROJECT TITLE |
|---------------|

A47 WANSFORD TO SUTTON DUALLING

| PROJECT STAGE |
|---------------|
|---------------|

PCF STAGE 3

| |
|---------------|
| DRAWING TITLE |
|---------------|

TRAFFIC SIGNS
LAYOUT PLAN
SHEET 3 OF 7

| |
|-------------|
| SUITABILITY |
|-------------|

AUTHORISED AS STAGE 3 COMPLETED

| | |
|--|------------|
| | SHEET SIZE |
|--|------------|

SHEET SIZE
A1

DRAWING NUMBER


HE551494-GTY-HSN-000-DR-CH-30003

IMPORTANT

SAFETY, HEALTH & ENVIRONMENTAL INFORMATION

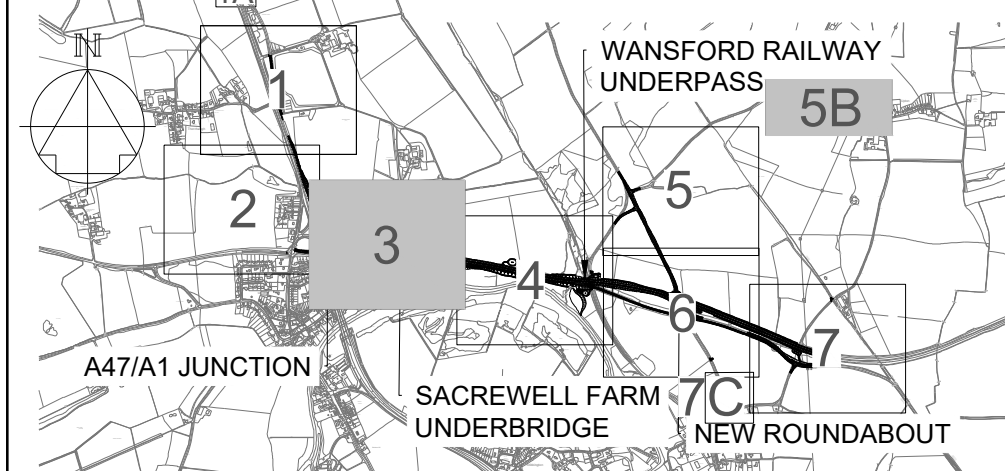
TO BE READ IN CONJUNCTION WITH HAZARD REGISTER
DOC. REF: HE551490-GTY-GHS-000-HS-ZZ-30001.

HAZARD REF AND BRIEF DESCRIPTION OF HAZARD:-

| | HAZARD REF | BRIEF HAZARD DESCRIPTION |
|-----------------------------------------------------------------------------------|------------|---------------------------------------------------------|
|  | B5 | PROXIMITY TO LIVE TRAFFIC |
| | D2 | PROXIMITY TO WATERCOURSE |
| | C2 | RESIDENTIAL AREA |
| | G6 | EARTHWORKS |
| | N7 | EXISTING BRIDGES |
| | N9 | NEW BRIDGES |
| | P9 | WORKING NEAR FILLING STATION TANKS AND PIPES |
| | E9 | CONSTRUCTION WORKS ABOVE EXISTING/DIVERTED UTILITIES |
| | | |

SHEET PLAN

SHEETS 1 - 7 (INCLUDES INSETS A, B AND C).



© Crown copyright and database rights 2020 Ordnance Survey 100030649. Use of this data is subject to terms and conditions.

Water

C

C

C

This drawing should not be relied on or used in circumstances other than those for which it was originally prepared and for which Sweco UK Ltd was commissioned. Sweco UK Ltd accepts no responsibility for this drawing to any party other than the person by whom it was commissioned. This drawing has been prepared on behalf of Galliford Try by Sweco UK Ltd for the titled project or named part thereof and should not be relied upon or used for any other project without an independent check being carried out as to its suitability and prior written authority of Galliford Try being obtained.

Sweco UK Ltd accepts no responsibility or liability for the consequences of this drawing being used for a purpose other than for which it was commissioned. Any person using or relying on this drawing for such other purpose agrees, and will by such use or reliance be taken to confirm his/her agreement, to indemnify Sweco UK Ltd for all loss or damage resulting therefrom.

| |
|----------------------------------------------------------------------------|
| NOTES |
| 1. THIS DRAWING SHALL BE USED FOR THE PURPOSE SHOWN IN THE TITLE BOX ONLY. |
| 2. ALL DIMENSIONS ARE IN METRES UNLESS STATED OTHERWISE. |
| 3. DO NOT SCALE FROM THIS DRAWING. |

KEY TO SYMBOLS

PROPOSED DCO SITE BOUNDARY

PROPOSED SIGN LOCATION

PROPOSED HAZARD MARKER POST LOCATION

TRAFFIC SIGN LOCATION REFERENCE

DRAWING REF. CONTAINING
SIGN FACE DETAIL

SCHEME REF.

A47WAN/0XX/301XX/ADS-00X

SIGN FACE REF.

SPECIFIC SIGN REF.

| | | | | | |
|-----|----------|---------------|-----|-------|------|
| | | | | | |
| | | | | | |
| | | | | | |
| | | | | | |
| | | | | | |
| | | | | | |
| | | | | | |
| | | | | | |
| P01 | 28/05/21 | SGAR 3 ISSUE | SOL | JLas | SCM |
| C01 | 28/05/21 | SGAR 3 ISSUE | SOL | JLas | SCM |
| REV | DATE | REVISION NOTE | ORG | CHK'D | APPD |

| |
|----------|
| DESIGNER |
|----------|

SWECO 

CONTRACTOR


GallifordTry

CLIENT

 highways
england

| PROJECT TITLE |
|---------------------------------|
| A47 WANSFORD TO SUTTON DUALLING |

| |
|---------------|
| PROJECT STAGE |
| PCF STAGE 3 |

DRAWING TITLE

TRAFFIC SIGNS
LAYOUT PLAN
SHEET 4 OF 7

SUITABILITY

AUTHORISED AS STAGE 3 COMPLETED

| | | | |
|------------|--------|--------|----------|
| SHEET SIZE | SCALE | STATUS | REVISION |
| A1 | 1:1250 | A3 | C01 |


| | |
|----------------|----------------------------------|
| DRAWING NUMBER | HE551494-GTY-HSN-000-DR-CH-30004 |
|----------------|----------------------------------|

IMPORTANT

SAFETY, HEALTH & ENVIRONMENTAL INFORMATION

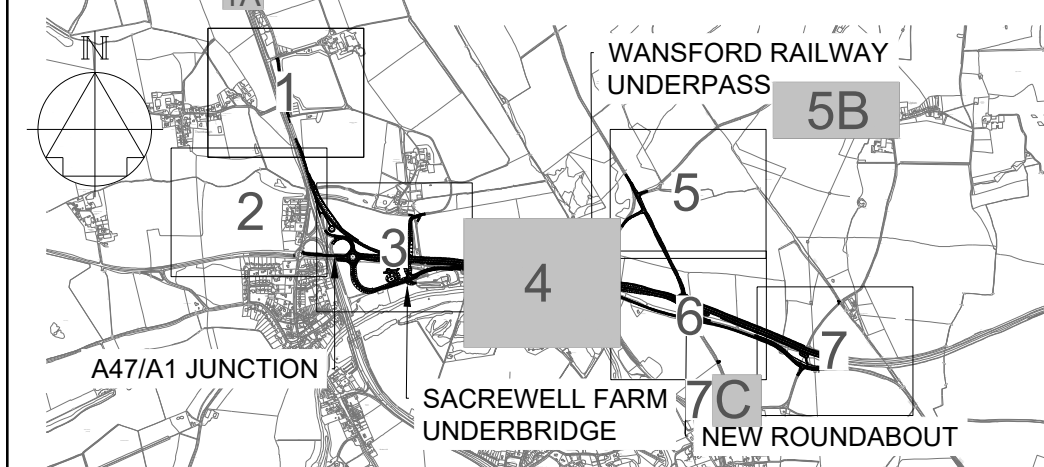
TO BE READ IN CONJUNCTION WITH HAZARD REGISTER
DOC. REF: HE551490-GTY-GHS-000-HS-ZZ-30001.

HAZARD REF AND BRIEF DESCRIPTION OF HAZARD:-

| | HAZARD REF | BRIEF HAZARD DESCRIPTION |
|-----------------------------------------------------------------------------------|------------|---------------------------------------------------------|
|  | B5 | PROXIMITY TO LIVE TRAFFIC |
| | D2 | PROXIMITY TO WATERCOURSE |
| | C2 | RESIDENTIAL AREA |
| | G6 | EARTHWORKS |
| | N7 | EXISTING BRIDGES |
| | N9 | NEW BRIDGES |
| | E9 | CONSTRUCTION WORKS ABOVE EXISTING/DIVERTED UTILITIES |

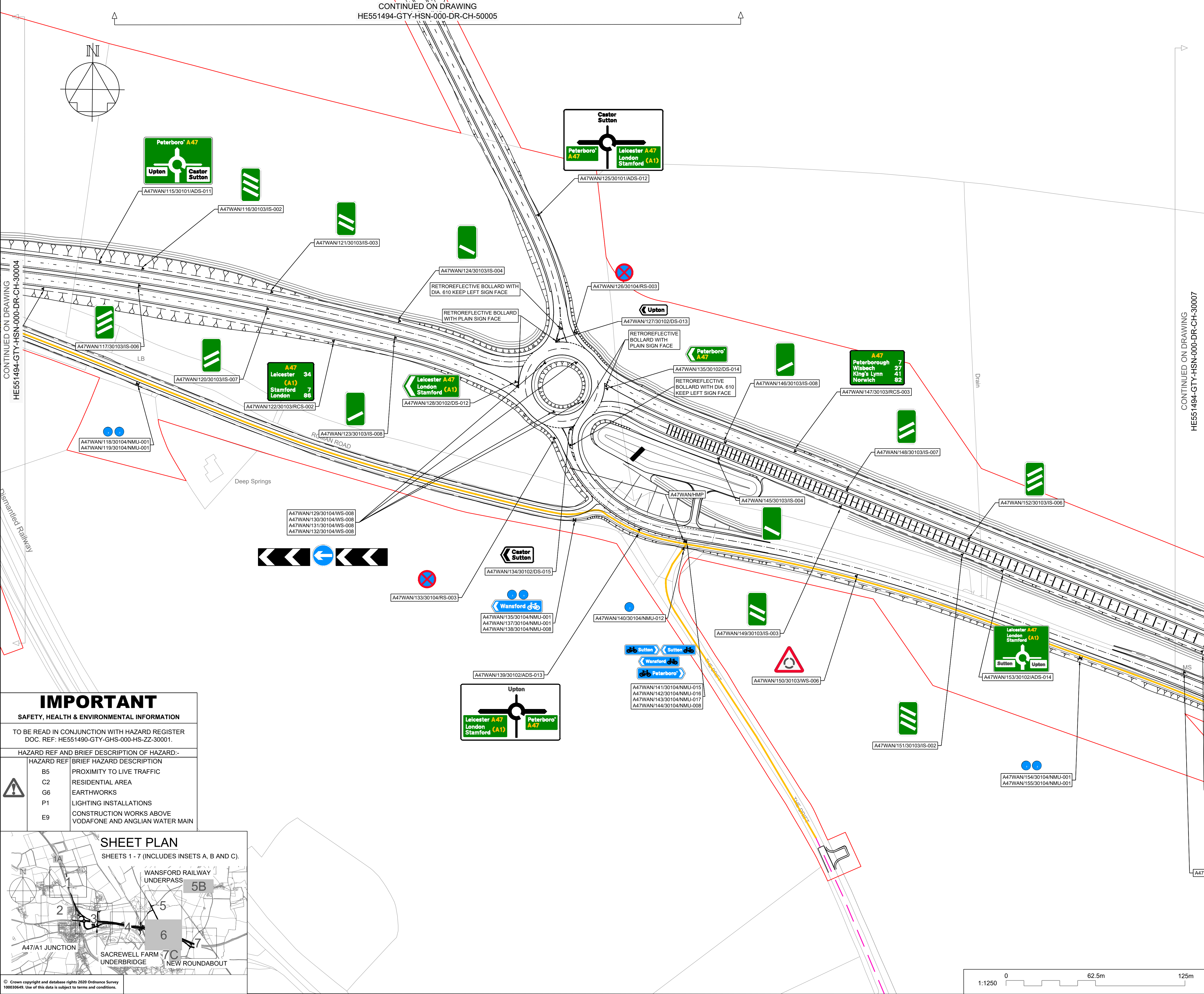
SHEET PLAN

SHEETS 1 - 7 (INCLUDES INSETS A, B AND C).



© Crown copyright and database rights 2020 Ordnance Survey 100030649. Use of this data is subject to terms and conditions.





- NOTES**
- THIS DRAWING SHALL BE USED FOR THE PURPOSE SHOWN IN THE TITLE BOX ONLY.
 - ALL DIMENSIONS ARE IN METRES UNLESS STATED OTHERWISE.
 - DO NOT SCALE FROM THIS DRAWING.

KEY TO SYMBOLS

PROPOSED DCO SITE BOUNDARY

PROPOSED SIGN LOCATION

PROPOSED HAZARD MARKER POST LOCATION

TRAFFIC SIGN LOCATION REFERENCE
DRAWING REF. CONTAINING SIGN FACE DETAIL

SCHEME REF.
SIGN FACE REF. SPECIFIC SIGN REF.

| | | | | | |
|-----|----------|---------------|-----|------|------|
| | | | | | |
| | | | | | |
| | | | | | |
| | | | | | |
| | | | | | |
| | | | | | |
| | | | | | |
| | | | | | |
| | | | | | |
| | | | | | |
| P01 | 28/05/21 | SGAR 3 ISSUE | SOL | JLas | SCM |
| C01 | 28/05/21 | SGAR 3 ISSUE | SOL | JLas | SCM |
| REV | DATE | REVISION NOTE | ORG | CHKD | APPD |

DESIGNER

SWECO

CONTRACTOR

GallifordTry

CLIENT

**highways
england**

PROJECT TITLE

A47 WANSFORD TO SUTTON DUALLING

PROJECT STAGE

PCF STAGE 3

DRAWING TITLE

**TRAFFIC SIGNS
LAYOUT PLAN
SHEET 6 OF 7**

SUITABILITY

AUTHORISED AS STAGE 3 COMPLETED

| | | | |
|------------|--------|--------|----------|
| SHEET SIZE | SCALE | STATUS | REVISION |
| A1 | 1:1250 | A3 | C01 |

DRAWING NUMBER

HE551494-GTY-HSN-000-DR-CH-30006

IMPORTANT

SAFETY, HEALTH & ENVIRONMENTAL INFORMATION

TO BE READ IN CONJUNCTION WITH HAZARD REGISTER
DOC. REF: HE551490-GTY-GHS-000-HS-ZZ-30001.

HAZARD REF AND BRIEF DESCRIPTION OF HAZARD:-

| HAZARD REF | BRIEF HAZARD DESCRIPTION |
|------------|----------------------------------------------------------|
| B5 | PROXIMITY TO LIVE TRAFFIC |
| C2 | RESIDENTIAL AREA |
| G6 | EARTHWORKS |
| P1 | LIGHTING INSTALLATIONS |
| E9 | CONSTRUCTION WORKS ABOVE VODAFONE AND ANGLIAN WATER MAIN |

SHEET PLAN

SHEETS 1 - 7 (INCLUDES INSETS A, B AND C).

WANSFORD RAILWAY UNDERPASS

5B

2

3

4

5

6

7

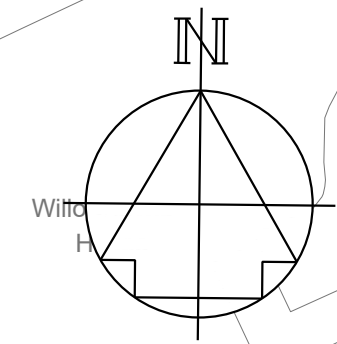
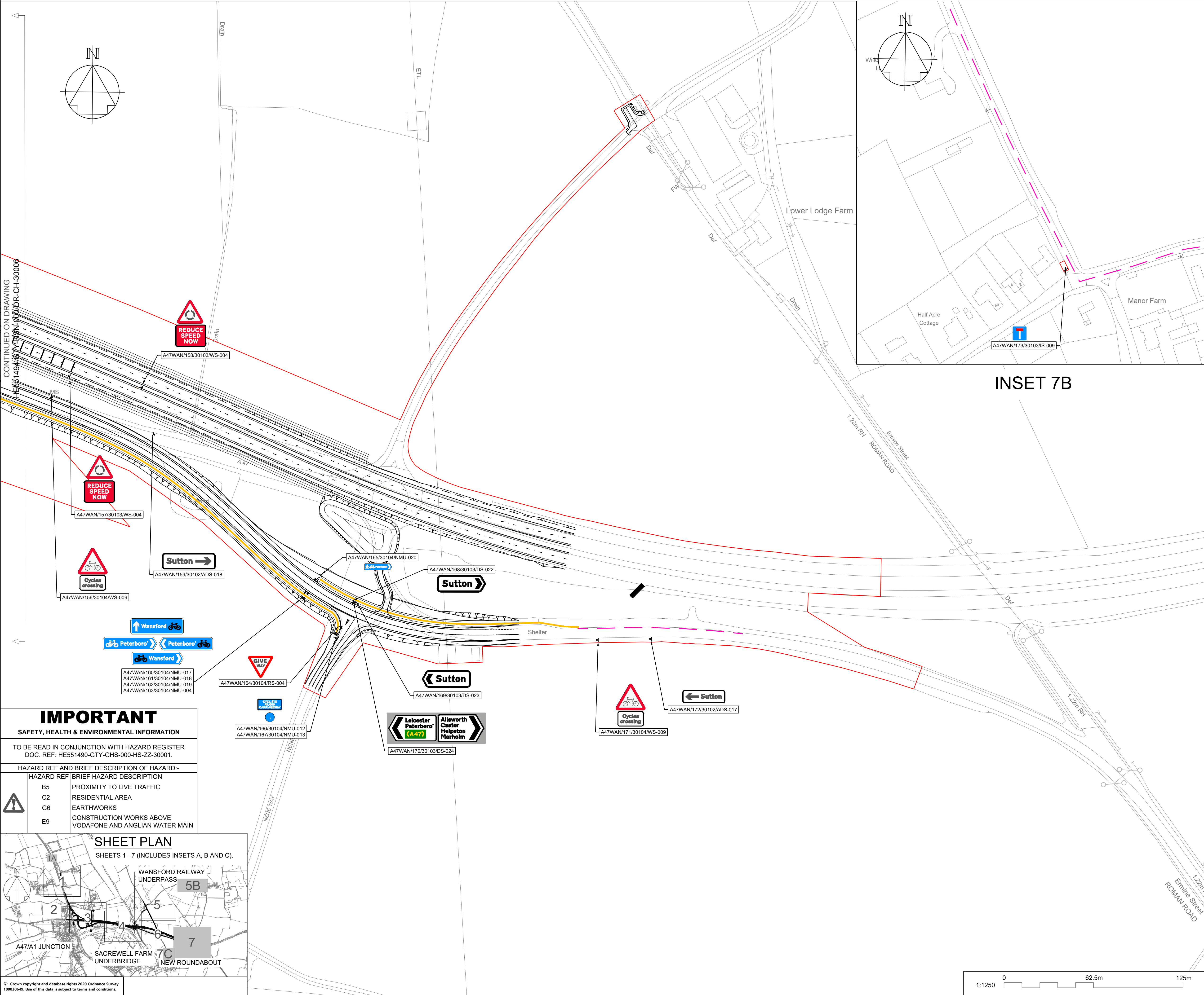
A47/A1 JUNCTION

SACREWELL FARM UNDERBRIDGE

NEW ROUNDABOUT

© Crown copyright and database rights 2020 Ordnance Survey 100030640. Use of this data is subject to terms and conditions.

This drawing should not be relied on or used in circumstances other than those for which it was originally prepared and for which Sweco UK Ltd was commissioned. Sweco UK Ltd accepts no responsibility for this drawing to any party other than the person by whom it was commissioned. This drawing has been prepared on behalf of Galliford Try by Sweco UK Ltd for the titled project or named part thereof and should not be relied upon or used for any other project without an independent check being carried out as to its suitability and prior written authority of Galliford Try being obtained. Sweco UK Ltd accepts no responsibility or liability for the consequences of this drawing being used for a purpose other than the purposes for which it was commissioned. Any person using or relying on this drawing for such other purpose agrees, and will by such use or reliance be taken to confirm his/her agreement, to indemnify Sweco UK Ltd for all loss or damage resulting therefrom.



INSET 7B

- NOTES**
1. THIS DRAWING SHALL BE USED FOR THE PURPOSE SHOWN IN THE TITLE BOX ONLY.
 2. ALL DIMENSIONS ARE IN METRES UNLESS STATED OTHERWISE.
 3. DO NOT SCALE FROM THIS DRAWING.

KEY TO SYMBOLS

PROPOSED DCO SITE BOUNDARY

PROPOSED SIGN LOCATION

PROPOSED HAZARD MARKER POST LOCATION

TRAFFIC SIGN LOCATION REFERENCE
DRAWING REF. CONTAINING
SIGN FACE DETAIL

SCHEME REF.
SIGN FACE REF.
SPECIFIC SIGN REF.

| | | | | | |
|-----|----------|---------------|-----|------|------|
| | | | | | |
| | | | | | |
| | | | | | |
| | | | | | |
| | | | | | |
| | | | | | |
| | | | | | |
| | | | | | |
| | | | | | |
| | | | | | |
| P01 | 28/05/21 | SGAR 3 ISSUE | SOL | JLas | SCM |
| C01 | 28/05/21 | SGAR 3 ISSUE | SOL | JLas | SCM |
| REV | DATE | REVISION NOTE | ORG | CHKD | APPD |

DESIGNER

SWECO

CONTRACTOR

GallifordTry

CLIENT

**highways
england**

PROJECT TITLE

A47 WANSFORD TO SUTTON DUALLING

PROJECT STAGE

PCF STAGE 3

DRAWING TITLE

**TRAFFIC SIGNS
LAYOUT PLAN
SHEET 7 OF 7**

SUITABILITY

AUTHORISED AS STAGE 3 COMPLETED

| | | | |
|------------|--------|--------|----------|
| SHEET SIZE | SCALE | STATUS | REVISION |
| A1 | 1:1250 | A3 | C01 |

DRAWING NUMBER

HE551494-GTY-HSN-000-DR-CH-30007

IMPORTANT

SAFETY, HEALTH & ENVIRONMENTAL INFORMATION

TO BE READ IN CONJUNCTION WITH HAZARD REGISTER
DOC. REF: HE551490-GTY-GHS-000-HS-ZZ-30001.

HAZARD REF AND BRIEF DESCRIPTION OF HAZARD:-

| HAZARD REF | BRIEF HAZARD DESCRIPTION |
|------------|----------------------------------------------------------|
| B5 | PROXIMITY TO LIVE TRAFFIC |
| C2 | RESIDENTIAL AREA |
| G6 | EARTHWORKS |
| E9 | CONSTRUCTION WORKS ABOVE VODAFONE AND ANGLIAN WATER MAIN |

SHEET PLAN

SHEETS 1 - 7 (INCLUDES INSETS A, B AND C).

WANSFORD RAILWAY UNDERPASS

5B

5

4

3

2

1

A47/A1 JUNCTION

SACREWELL FARM UNDERBRIDGE

7C

NEW ROUNDABOUT

7

© Crown copyright and database rights 2020 Ordnance Survey 100030640. Use of this data is subject to terms and conditions.

